

VICINITY MAP

AREA INFORMATION:

NAME: LONG VALLEY SOUTH AREA
AREA NO: 04
DESIGNATION: RULE 20B
PARCELS: 62
TOTAL LENGTH OF UNDERGROUND
CONVERSION: 8,956 LF
POWER POLES TO BE REMOVED: 56
UNDERGROUNDING COST: **\$9,950,116**

PREPARED FOR:



City of Hidden Hills

PREPARED BY:

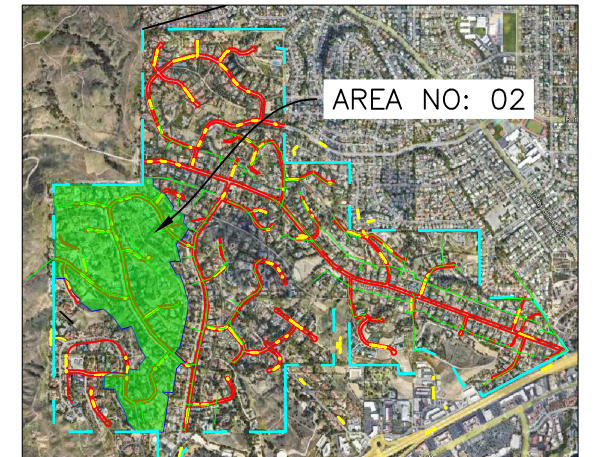
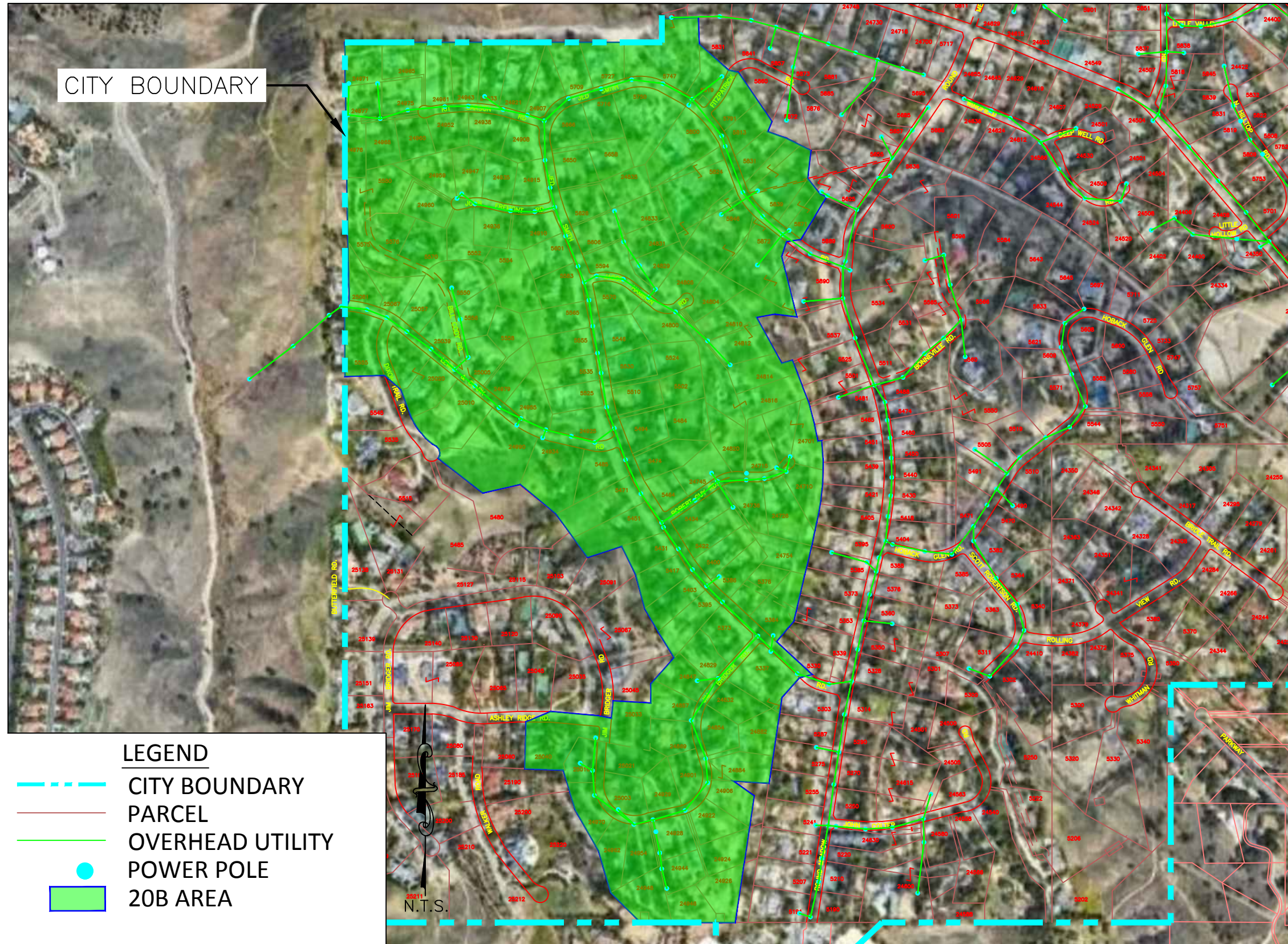


DATE:

09/07/2022



City of Hidden Hills



VICINITY MAP

AREA INFORMATION:

NAME: JED SMITH AREA
AREA NO: 02
DESIGNATION: RULE 20B
PARCELS: 143
TOTAL LENGTH OF UNDERGROUND
CONVERSION: 16,600 LF
POWER POLES TO BE REMOVED: 112
UNDERGROUNDING COST: **\$18,442,600**

PREPARED FOR:



City of Hidden Hills

PREPARED BY:

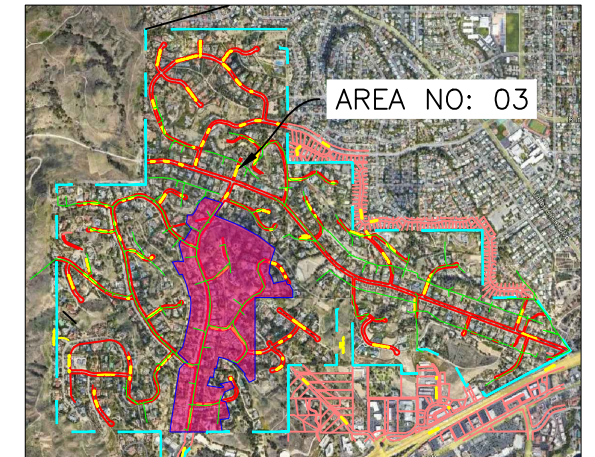
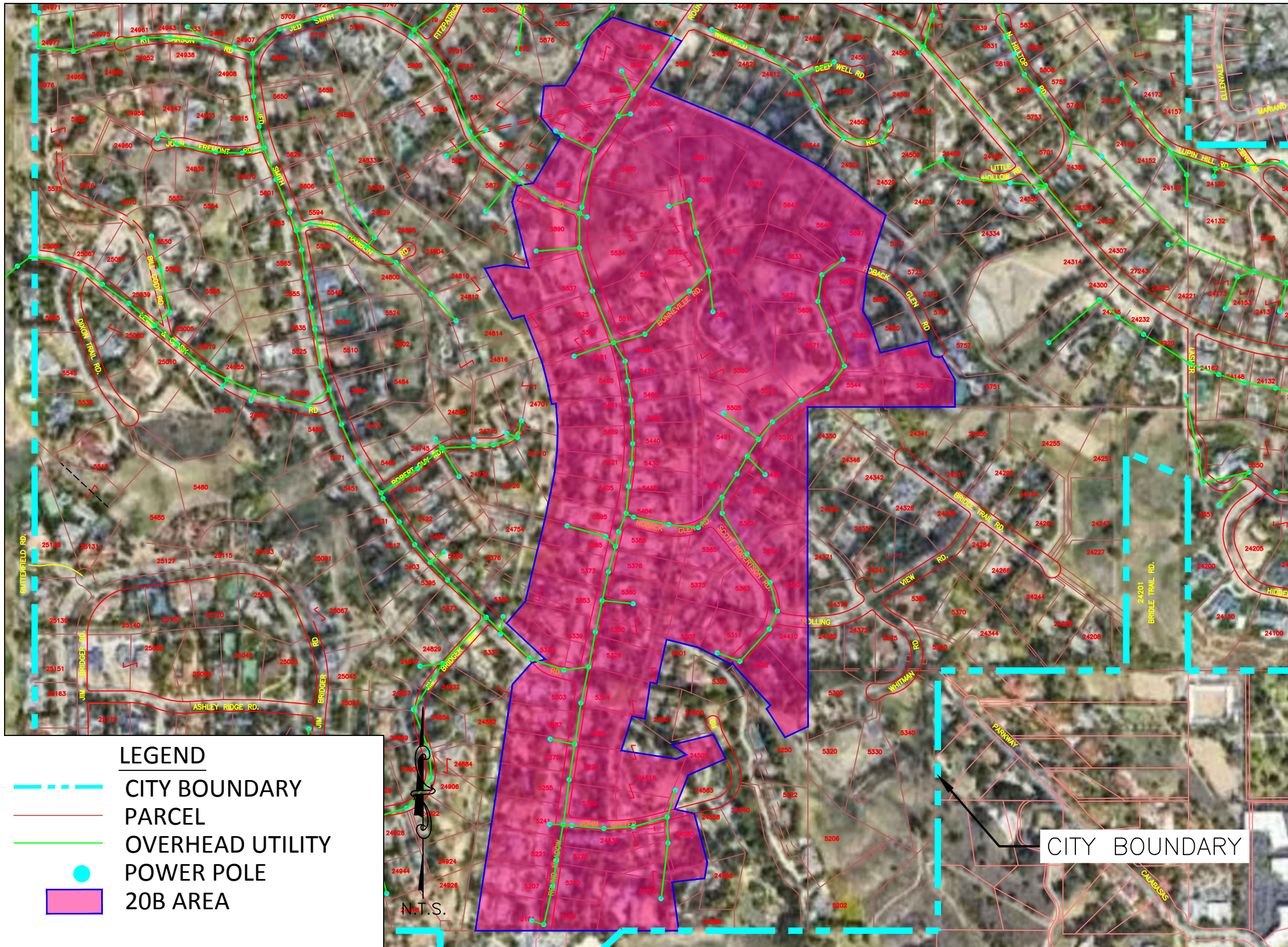


DATE:

09/07/2022



City of Hidden Hills



VICINITY MAP

AREA INFORMATION:

NAME: ROUND MEADOW AREA
AREA NO: 03
DESIGNATION: RULE 20B
PARCELS: 98
TOTAL LENGTH OF UNDERGROUND
CONVERSION: 13,299 LF
POWER POLES TO BE REMOVED: 86
UNDERGROUNDING COST: **\$14,775,189**

PREPARED FOR:



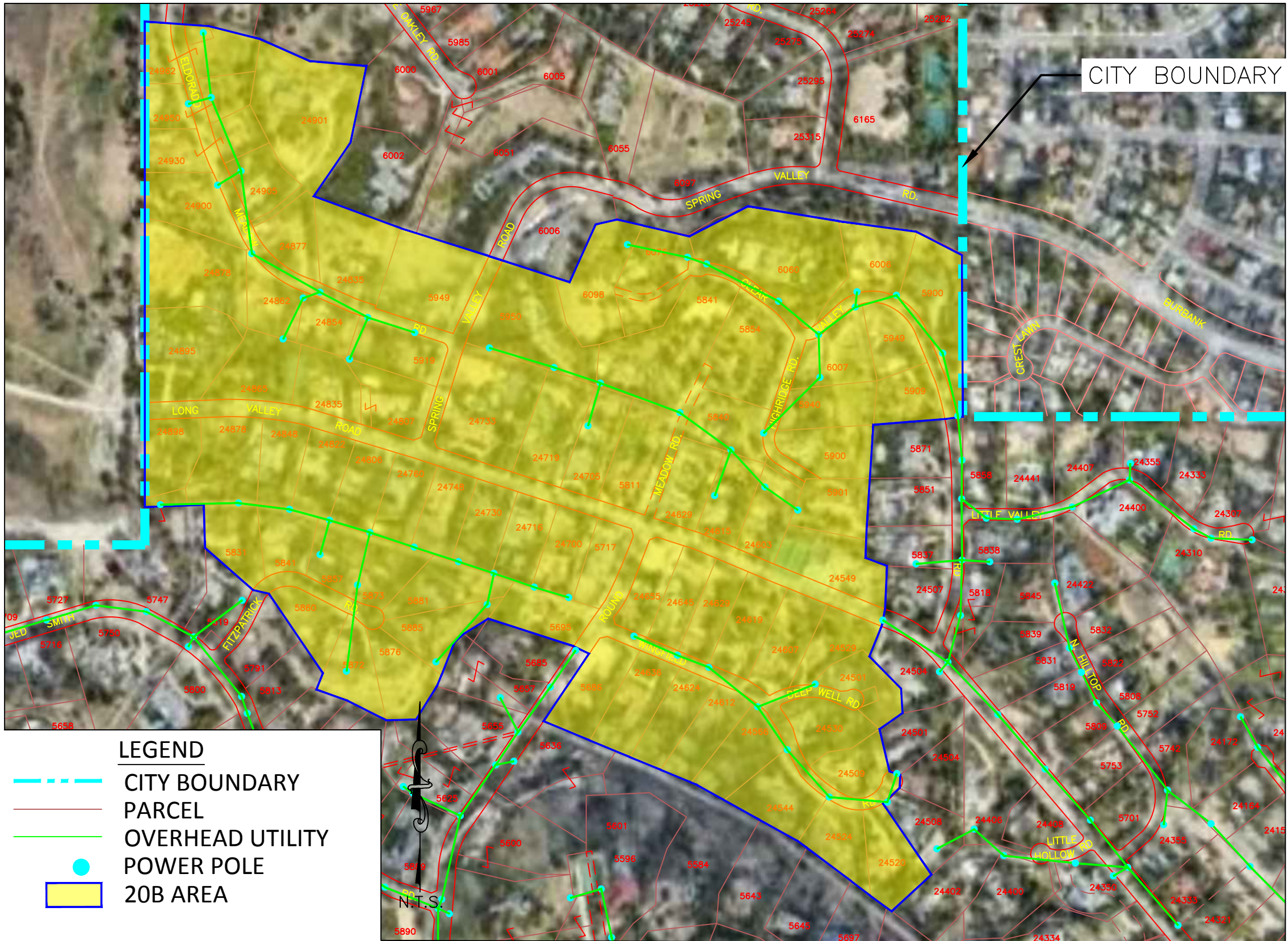
City of Hidden Hills

PREPARED BY:



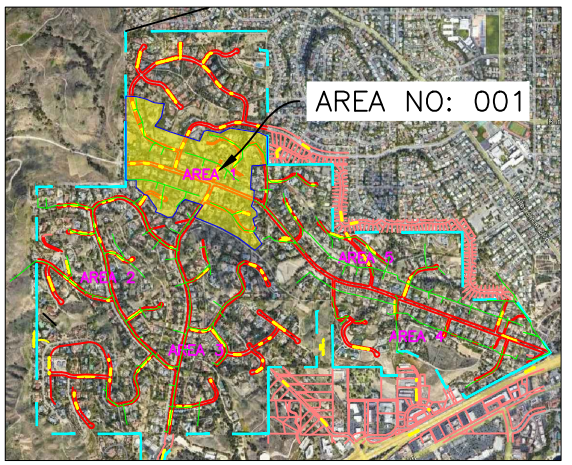
DATE:

09/07/2022



CITY BOUNDARY

- LEGEND**
- CITY BOUNDARY
 - PARCEL
 - OVERHEAD UTILITY
 - POWER POLE
 - 20B AREA



VICINITY MAP

AREA INFORMATION:

NAME: EL DORADO AREA
AREA NO: 01
DESIGNATION: RULE 20B
PARCELS: 80
TOTAL LENGTH OF UNDERGROUND
CONVERSION: 9,525 LF
POWER POLES TO BE REMOVED: 56
UNDERGROUNDING COST: **\$10,582,275**

PREPARED FOR:



City of Hidden Hills

PREPARED BY:



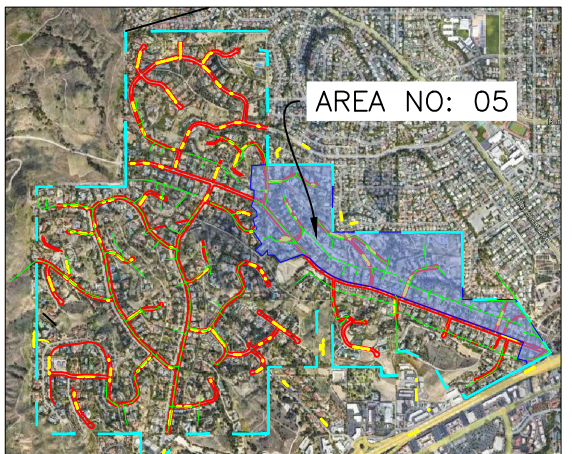
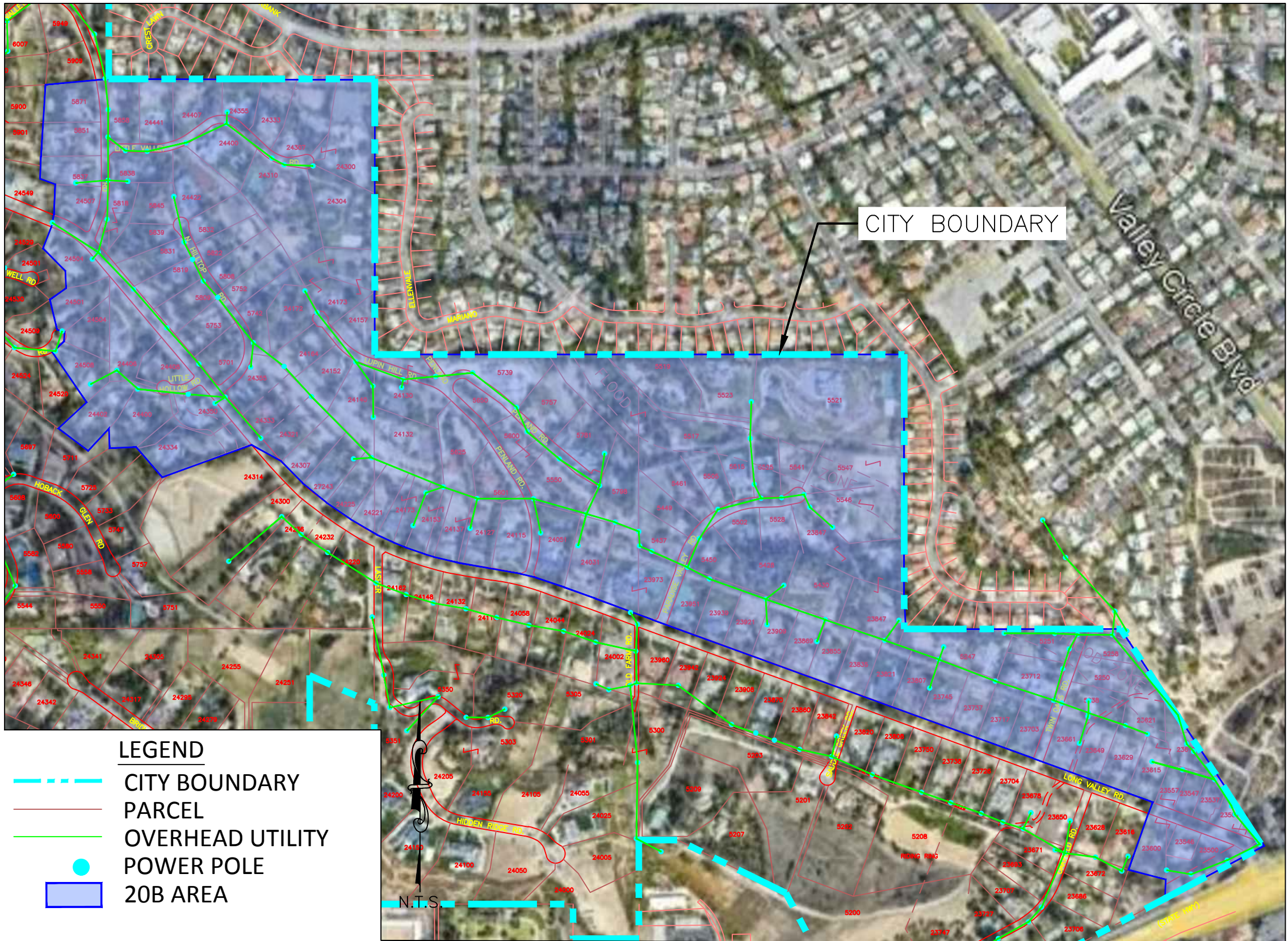
NV5, INC.

DATE:

09/07/2022



City of Hidden Hills



VICINITY MAP

AREA INFORMATION:

NAME: LONG VALLEY NORTH AREA
AREA NO: 05
DESIGNATION: RULE 20B
PARCELS: 126
TOTAL LENGTH OF UNDERGROUND
CONVERSION: 19,363 LF
POWER POLES TO BE REMOVED: 113
UNDERGROUNDING COST: **\$21,512,293**

PREPARED FOR:	
 City of Hidden Hills	
PREPARED BY:	
 NV5, INC.	
DATE:	
09/07/2022	